
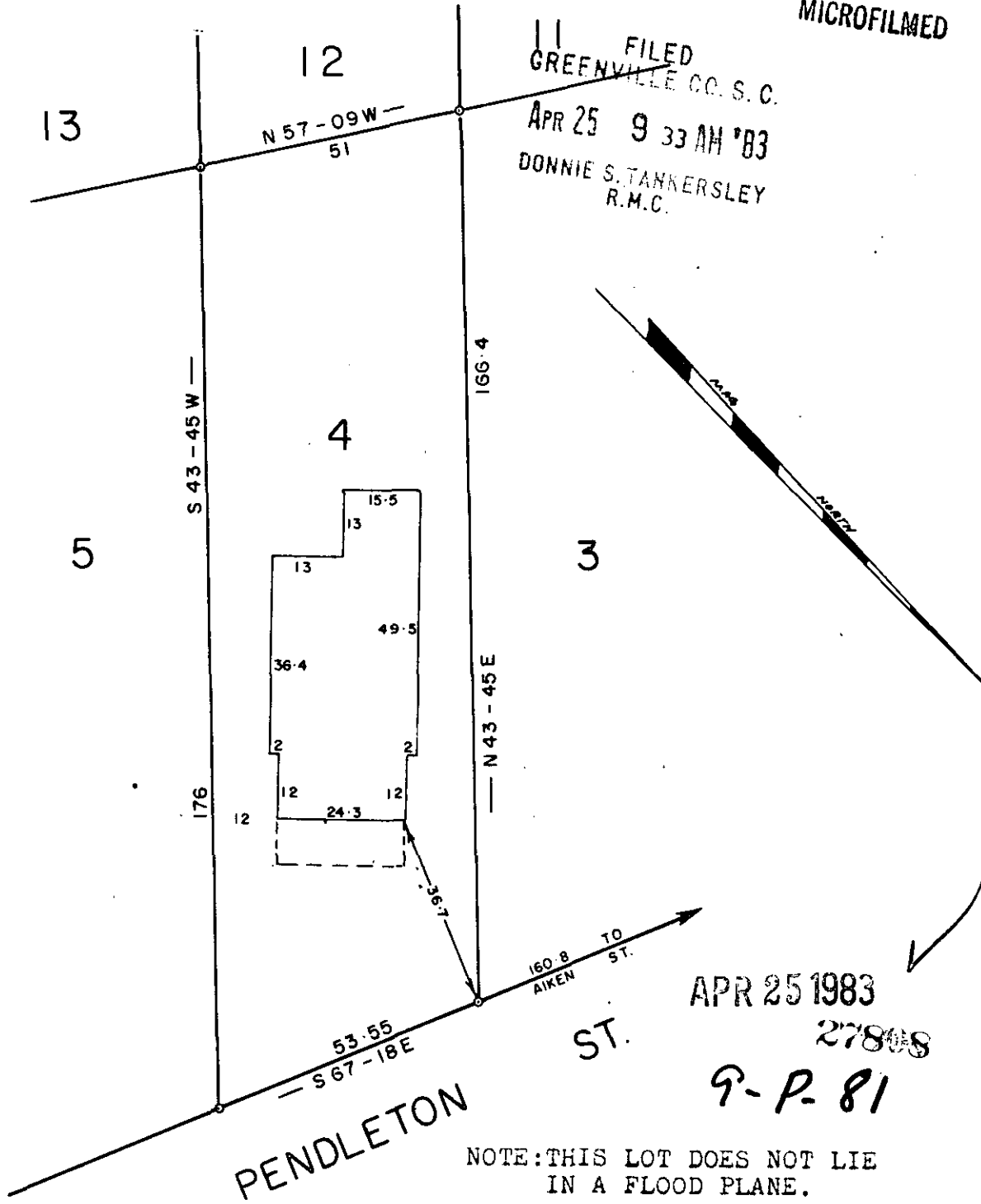


MICROFILMED

FILED
GREENVILLE CO. S. C.
APR 25 9 33 AM '83
DONNIE S. TANKERSLEY
R.M.C.

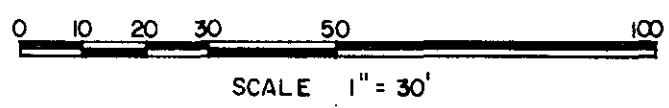


2 APR 25 83

APR 25 1983
27808
9-P-81

NOTE: THIS LOT DOES NOT LIE IN A FLOOD PLANE.

PROPERTY OF
WARD STONE JR.
GREENVILLE, S. C.
APRIL - 21 - 1983



I do hereby certify that on the 21 day of APR. 1983, I surveyed the property shown on this plat, being Lot 4 Block D Melville Land Co's, recorded in Plat Book A of the R.M.C. Office for Greenville County, S. C., and that the property lines, walls and buildings are as shown hereon; that the buildings located on said lot do not encroach or project on adjacent streets or property; and that no adjacent buildings or walls encroach or project on said premises, and that no utility lines cross this property.

Eng. Engineer No. 1144 S.C.